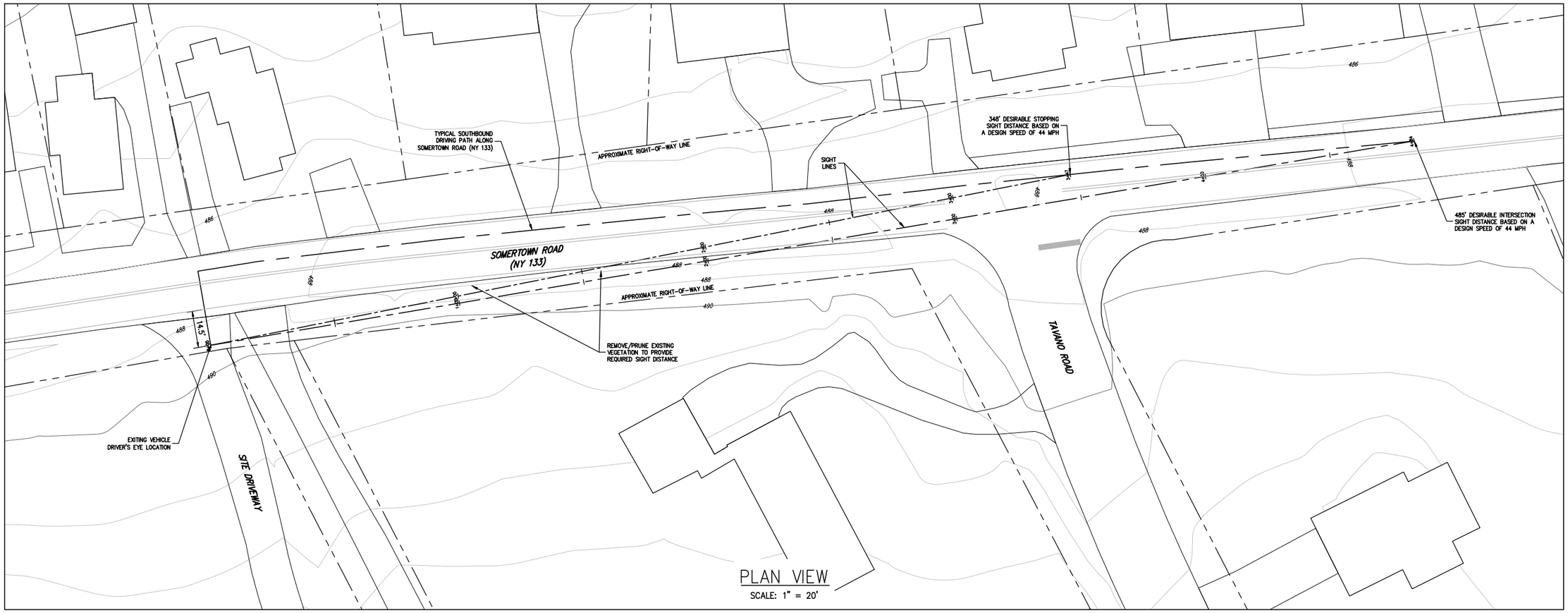

PLAN VIEW

SCALE: 1" = 20'

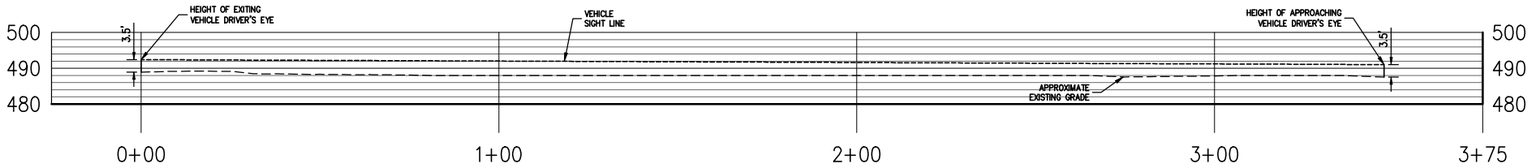

LEFT TURN FROM STOP (LOOKING RIGHT) – STOPPING SIGHT DISTANCE PROFILE

SCALE: 1" = 20' HORIZONTAL & 1" = 20' VERTICAL

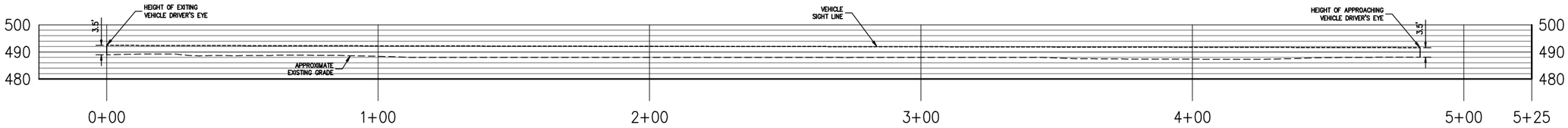

LEFT TURN FROM STOP (LOOKING RIGHT) – INTERSECTION SIGHT DISTANCE PROFILE

SCALE: 1" = 20' HORIZONTAL & 1" = 20' VERTICAL

GIS GEOGRAPHIC INFORMATION SYSTEMS

THE 2-FOOT CONTOURS DEPICTED ON THIS PLAN ARE INTENDED TO BE USED FOR PLANNING & PRELIMINARY ENGINEERING APPLICATIONS. THEY ARE NOT INTENDED TO BE USED IN ENGINEERING DESIGN AND DO NOT NEGATE THE NEED FOR A FIELD SURVEY. THE WESTCHESTER COUNTY GIS DATASET CONTAINS CONTOUR LINES MODELED AT A TWO FOOT INTERVAL. THE SOURCE INFORMATION USED IN THE COLLECTION OF THE DATASET WAS PART OF THE NEW YORK STATE DIGITAL ORTHOIMAGERY PROGRAM; PHOTOS TAKEN IN APRIL 2004. VERTICAL DATUM IS NAVD88.
THE COUNTY OF WESTCHESTER MAKES NO WARRANTY, EXPRESS OR IMPLIED, CONCERNING THE COMPLETENESS OR ACCURACY OF THE DATA AND ASSUMES NO LIABILITY WHATSOEVER FOR ANY PRODUCT OR ANALYSIS DERIVED FROM OR BASED ON THE DATA.

NOT FOR CONSTRUCTION

COPYRIGHT © 2016 by JMC All Rights Reserved. No part of this document may be reproduced, stored in a retrieval system, or transmitted in any form or by means, electronic, mechanical, photocopying, recording or otherwise, without the prior written permission of JMC PLANNING, ENGINEERING, LANDSCAPE ARCHITECTURE & LAND SURVEYING, PLLC | JMC SITE DEVELOPMENT CONSULTANTS, LLC | JOHN MEYER CONSULTANTS, INC. JMC Site Development Consultants, LLC, John Meyer Consultants, Inc. and JMC Land Surveying, PLLC are affiliated companies.

No.	Revision	Date	By
	Previous Editions Obsolete		

ANY ALTERATION OF PLANS, SPECIFICATIONS, PLATS AND REPORTS BEARING THE SEAL OF A LICENSED PROFESSIONAL ENGINEER OR LICENSED LAND SURVEYOR IS A VIOLATION OF SECTION 7209 OF THE NEW YORK STATE EDUCATION LAW, EXCEPT AS PROVIDED FOR BY SECTION 7209, SUBSECTION 2.

APPLICANT/OWNER:

BETHANY ARTS COMMUNITY
40 SOMERSTOWN ROAD
OSSINING, NEW YORK 10562

JMC Planning, Engineering, Landscape Architecture & Land Surveying, PLLC
JMC Site Development Consultants, LLC
John Meyer Consultants, Inc.
120 BEDFORD ROAD • ARMONK, NY 10504
voice 914.273.5225 • fax 914.273.2102
www.jmcpllc.com

JMC

SIGHT DISTANCE PLAN (LEFT TURN FROM STOP)

BETHANY ARTS COMMUNITY
40 SOMERSTOWN ROAD
TOWN OF OSSINING, NEW YORK

Drawn:	KRM	Approved:	RJP
Scale:	1" = 20'		
Date:	10/05/2016		
Project No:	16146		
16146-DS-BASE	LEFT TURN	SD-LT.scr	
Drawing No:	SD-1		